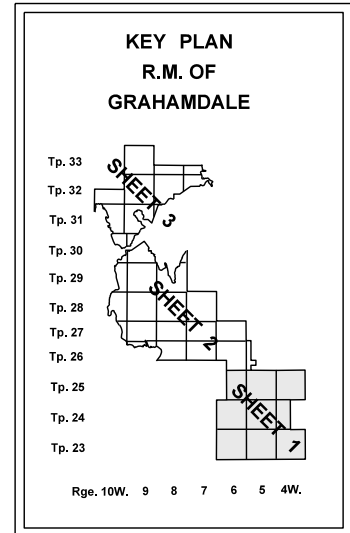


R.M. OF GRAHAMDALE



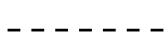


0 5
SCALE IN KILOMETRES

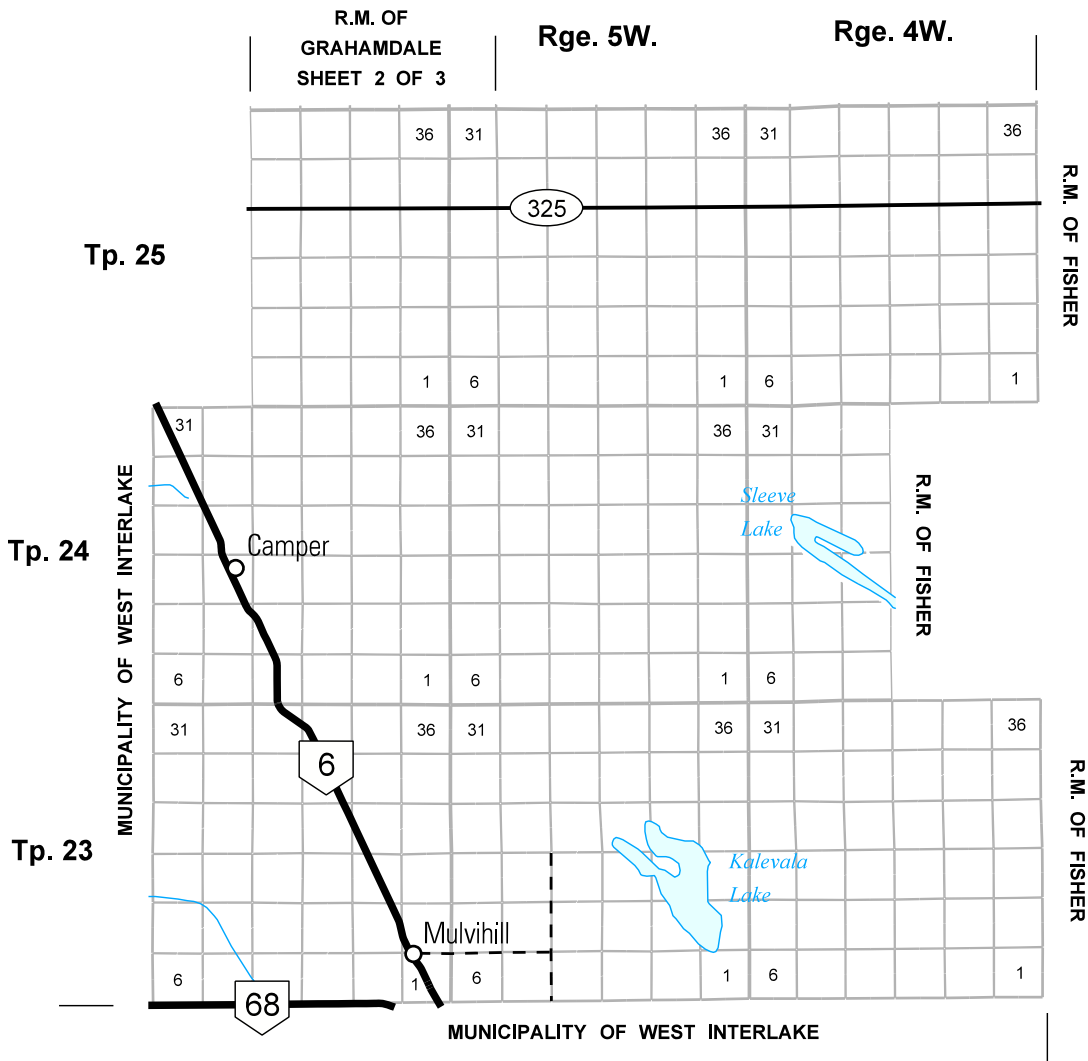
PROVINCE OF MANITOBA
INFRASTRUCTURE
HIGHWAY PLANNING AND DESIGN BRANCH
GEOGRAPHIC & RECORDS MANAGEMENT SECTION
WINNIPEG
JANUARY 1, 2015



LEGEND

- PROVINCIAL TRUNK HIGHWAYS 
- PROVINCIAL ROADS 
- MAIN MARKET ROADS 

Rge. 6W.



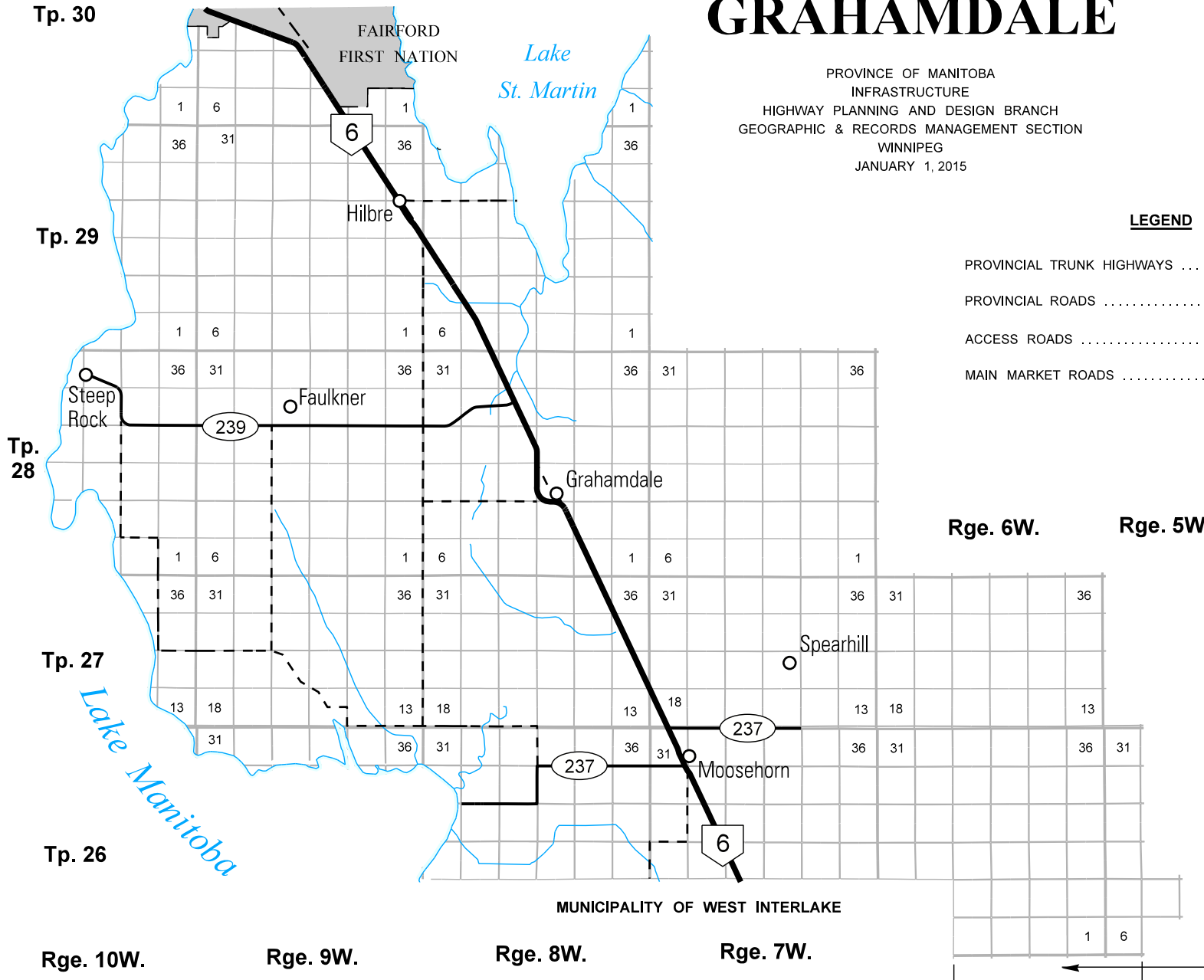
R.M. OF GRAHAMDALE

PROVINCE OF MANITOBA
 INFRASTRUCTURE
 HIGHWAY PLANNING AND DESIGN BRANCH
 GEOGRAPHIC & RECORDS MANAGEMENT SECTION
 WINNIPEG
 JANUARY 1, 2015



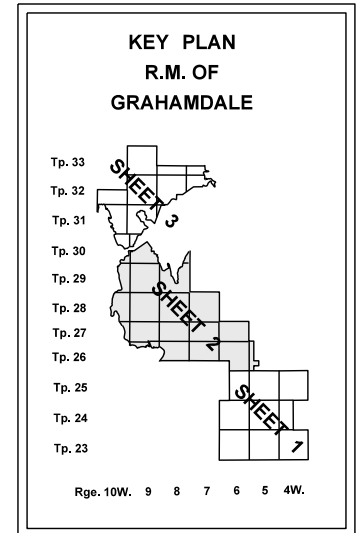
0 5
 SCALE IN KILOMETRES

R.M. OF GRAHAMDALE
 SHEET 3 OF 3



LEGEND

- PROVINCIAL TRUNK HIGHWAYS
- PROVINCIAL ROADS
- ACCESS ROADS
- MAIN MARKET ROADS



R.M. OF
 GRAHAMDALE
 SHEET 1 OF 3

R.M. OF GRAHAMDALE



0 5
SCALE IN KILOMETRES

PROVINCE OF MANITOBA
INFRASTRUCTURE
HIGHWAY PLANNING AND DESIGN BRANCH
GEOGRAPHIC & RECORDS MANAGEMENT SECTION
WINNIPEG
JANUARY 1, 2015

LEGEND

- PROVINCIAL TRUNK HIGHWAYS
- PROVINCIAL ROADS
- ACCESS ROADS
- MAIN MARKET ROADS

