




MUNICIPALITY OF HARRISON PARK

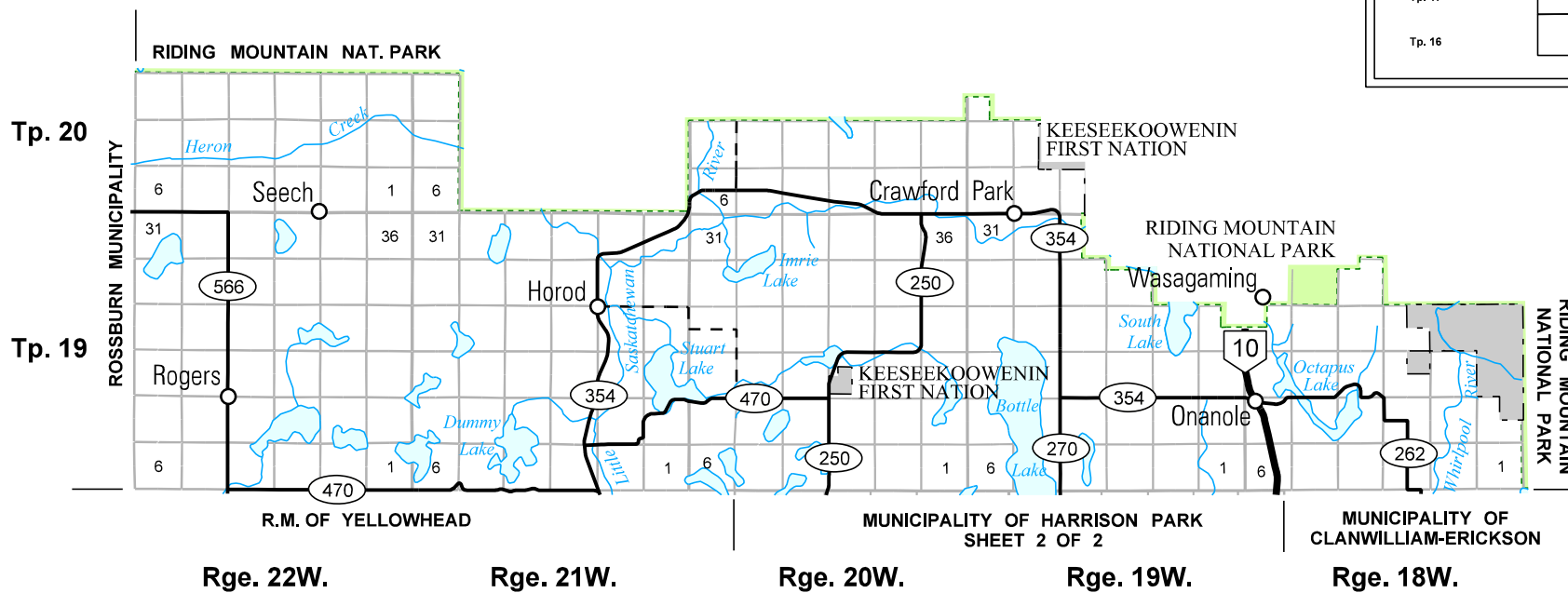
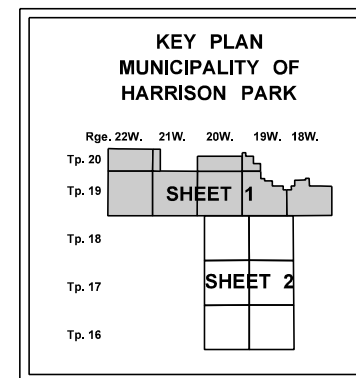


0 5
SCALE IN KILOMETRES

PROVINCE OF MANITOBA
INFRASTRUCTURE
HIGHWAY PLANNING AND DESIGN BRANCH
GEOGRAPHIC & RECORDS MANAGEMENT SECTION
WINNIPEG
JANUARY 1, 2015

LEGEND

- PROVINCIAL TRUNK HIGHWAYS 
- PROVINCIAL ROADS 
- MAIN MARKET ROADS 





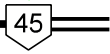

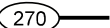
MUNICIPALITY OF HARRISON PARK



0 5
SCALE IN KILOMETRES

PROVINCE OF MANITOBA
INFRASTRUCTURE
HIGHWAY PLANNING AND DESIGN BRANCH
GEOGRAPHIC & RECORDS MANAGEMENT SECTION
WINNIPEG
JANUARY 1, 2015

LEGEND

- TRANS-CANADA HIGHWAY  ACCESS ROADS 
- PROVINCIAL TRUNK HIGHWAYS  RAILWAYS 
- PROVINCIAL ROADS 

MUNICIPALITY OF HARRISON PARK SHEET 1 OF 2

