




R.M. OF MOSSEY RIVER

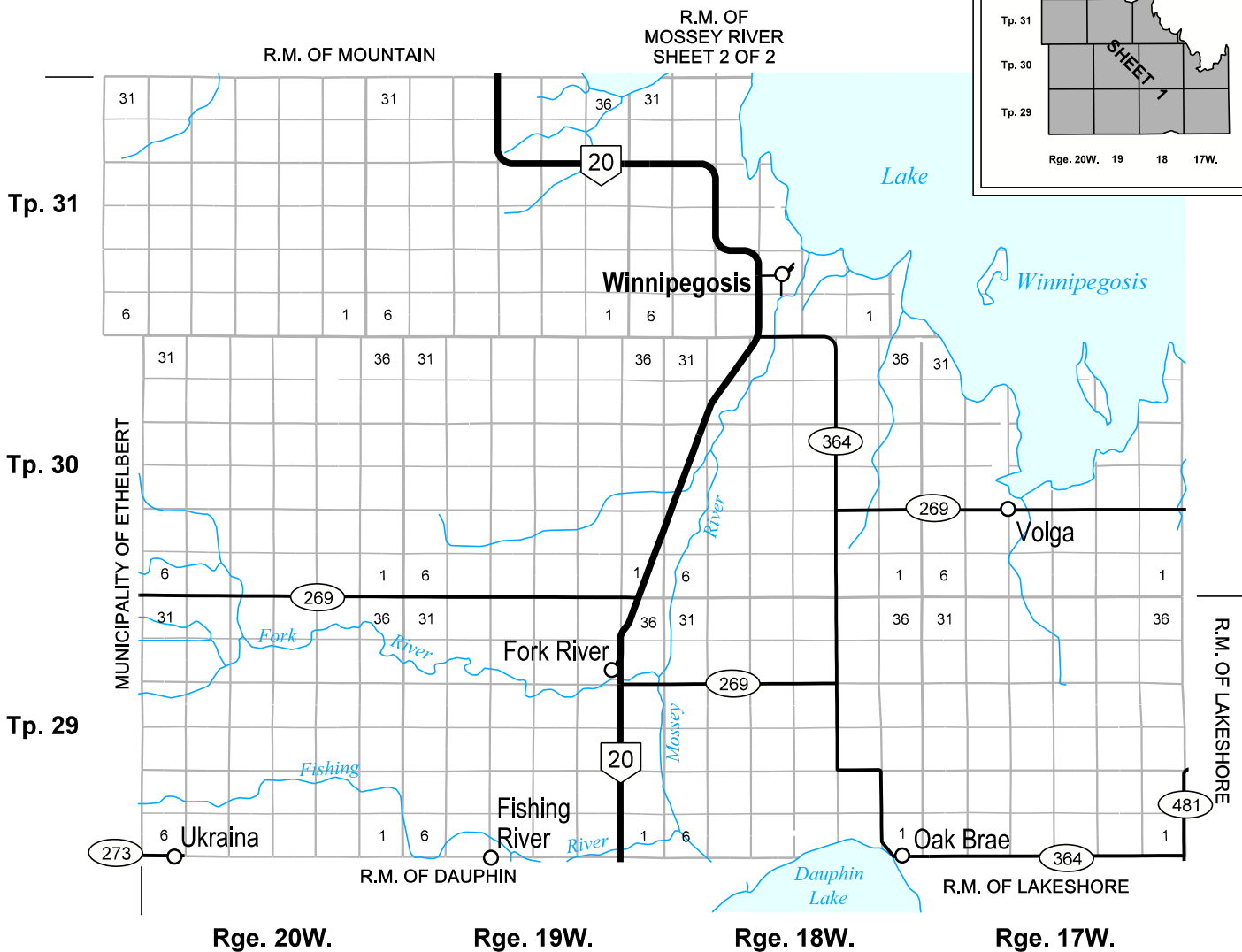
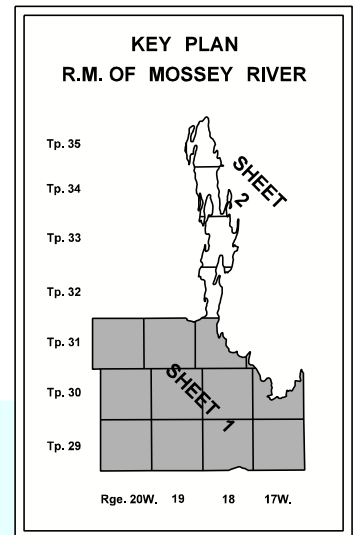


0 5
SCALE IN KILOMETRES

PROVINCE OF MANITOBA
INFRASTRUCTURE
HIGHWAY PLANNING AND DESIGN BRANCH
GEOGRAPHIC & RECORDS MANAGEMENT SECTION
WINNIPEG
JANUARY 1, 2015

LEGEND

- PROVINCIAL TRUNK HIGHWAYS 
- PROVINCIAL ROADS 
- ACCESS ROADS 

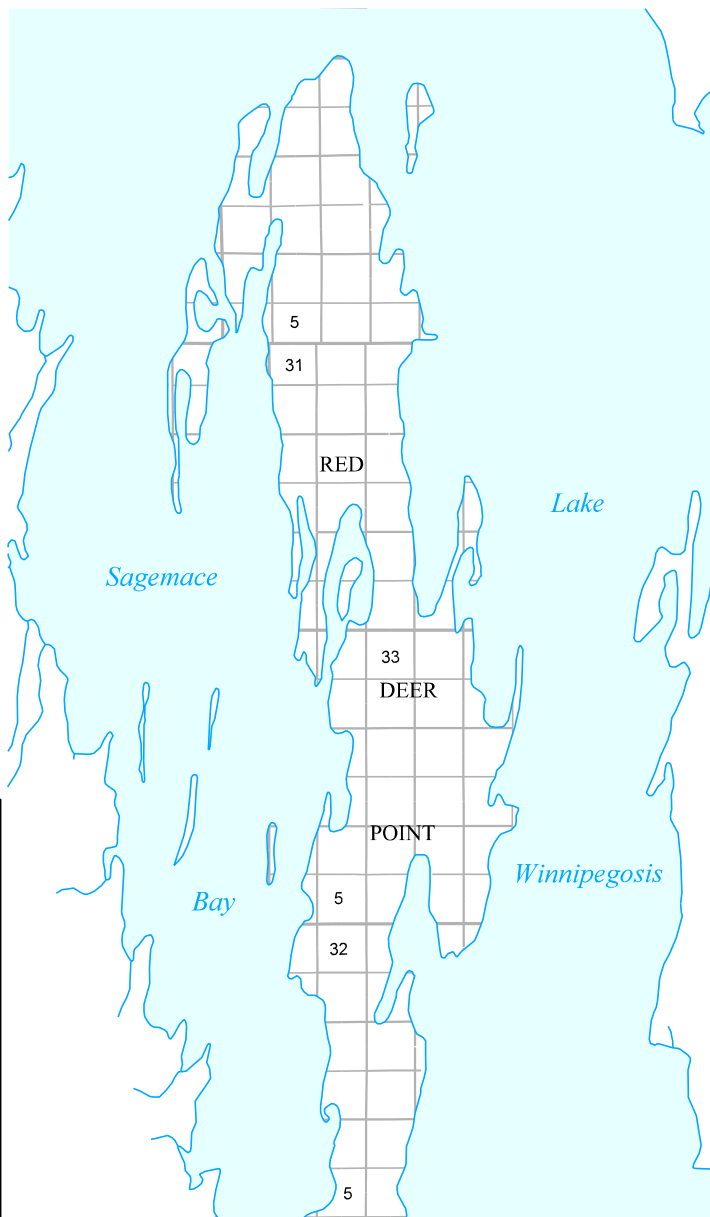




0 5
SCALE IN KILOMETRES

R.M. OF MOSSEY RIVER

PROVINCE OF MANITOBA
INFRASTRUCTURE
HIGHWAY PLANNING AND DESIGN BRANCH
GEOGRAPHIC & RECORDS MANAGEMENT SECTION
WINNIPEG
JANUARY 1, 2015

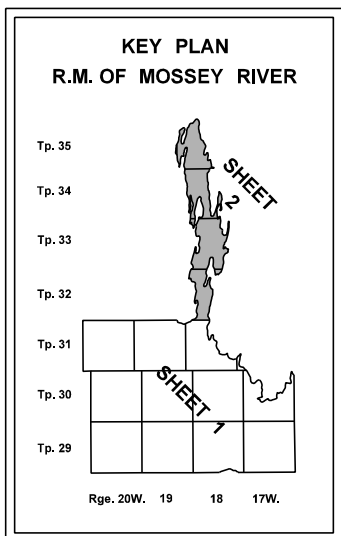


Tp. 35

Tp. 34

Tp. 33

Tp. 32



R.M. OF MOSSEY RIVER
SHEET 1 OF 2

Rge. 19W.

Rge. 18W.