

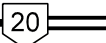
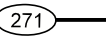
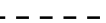
R.M. OF MOUNTAIN

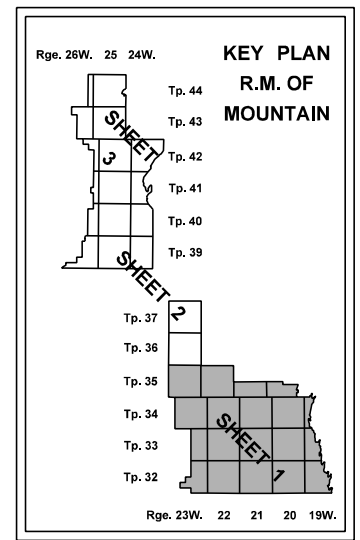
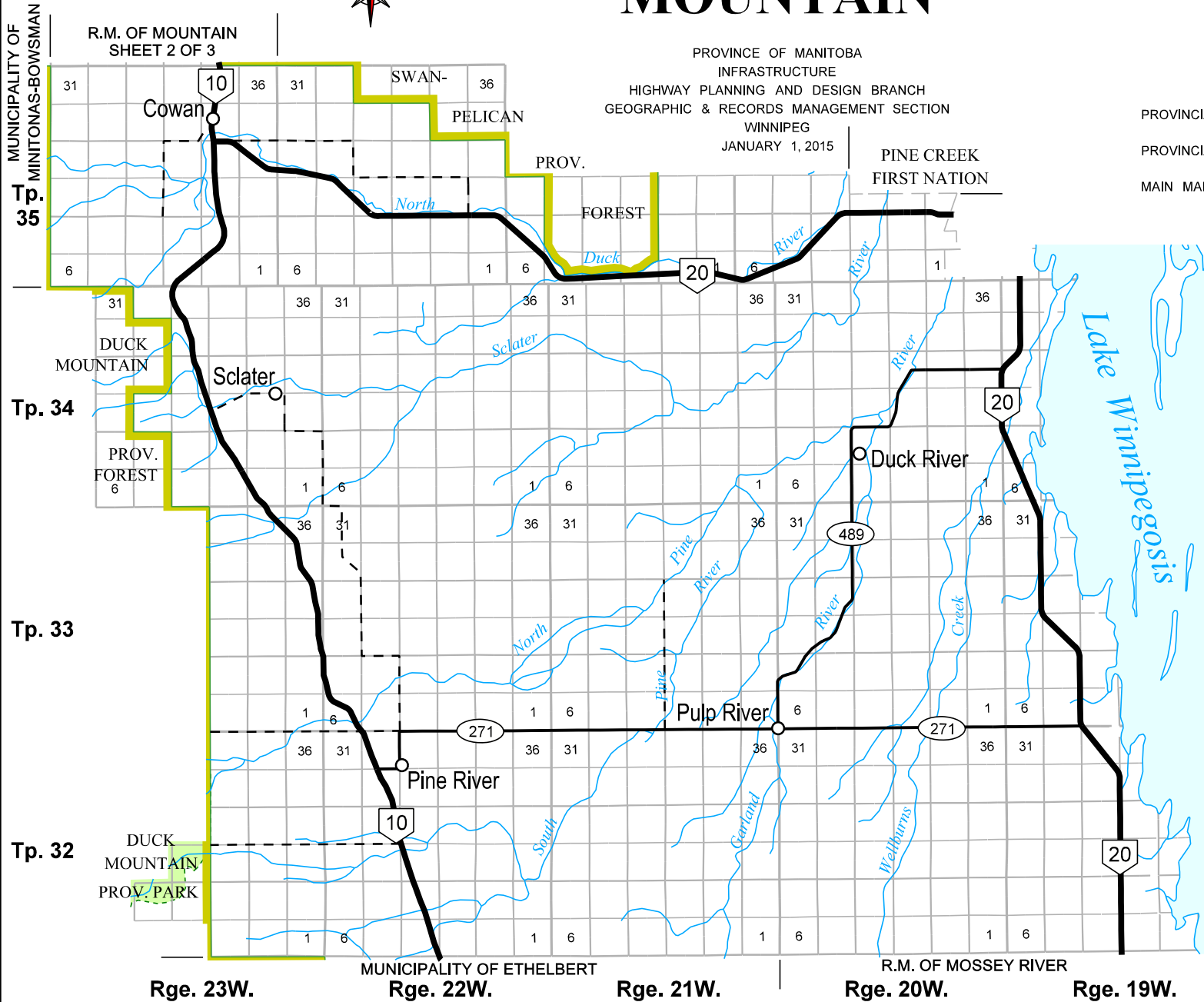


R.M. OF MOUNTAIN
SHEET 2 OF 3

PROVINCE OF MANITOBA
INFRASTRUCTURE
HIGHWAY PLANNING AND DESIGN BRANCH
GEOGRAPHIC & RECORDS MANAGEMENT SECTION
WINNIPEG
JANUARY 1, 2015

LEGEND

- PROVINCIAL TRUNK HIGHWAYS 
- PROVINCIAL ROADS 
- MAIN MARKET ROADS 






R.M. OF MOUNTAIN

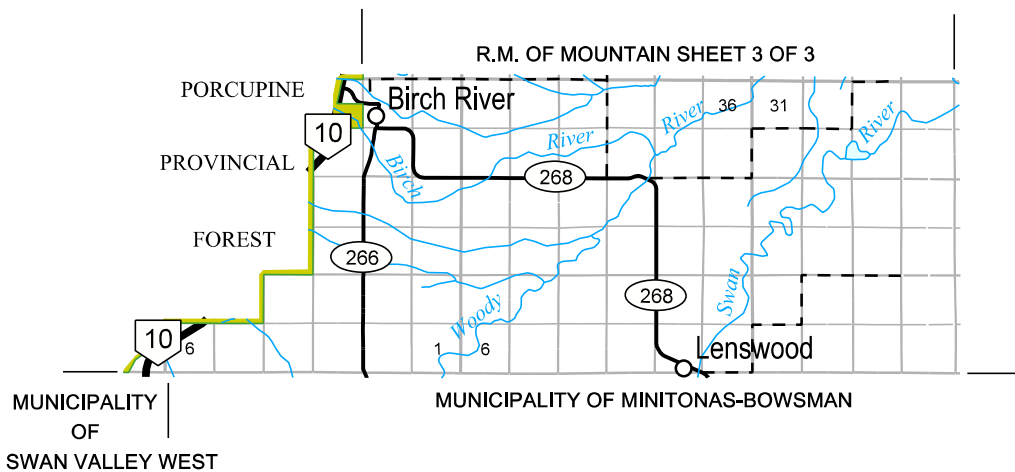


0 5
SCALE IN KILOMETRES

PROVINCE OF MANITOBA
INFRASTRUCTURE
HIGHWAY PLANNING AND DESIGN BRANCH
GEOGRAPHIC & RECORDS MANAGEMENT SECTION
WINNIPEG
JANUARY 1, 2015

LEGEND

- PROVINCIAL TRUNK HIGHWAYS 
- PROVINCIAL ROADS 
- MAIN MARKET ROADS 



Tp. 39

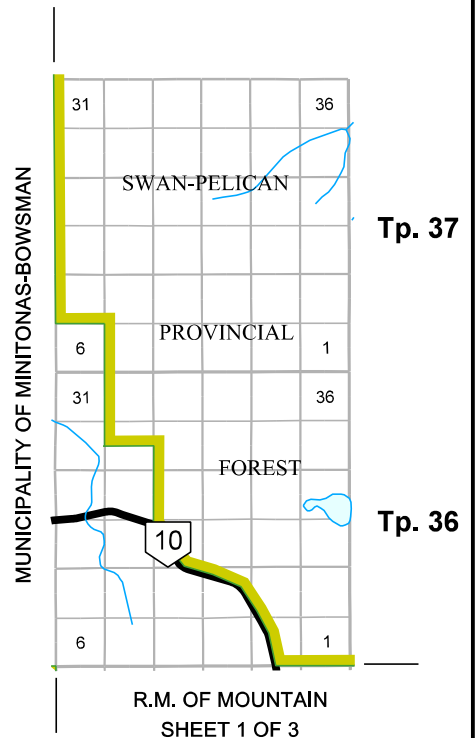
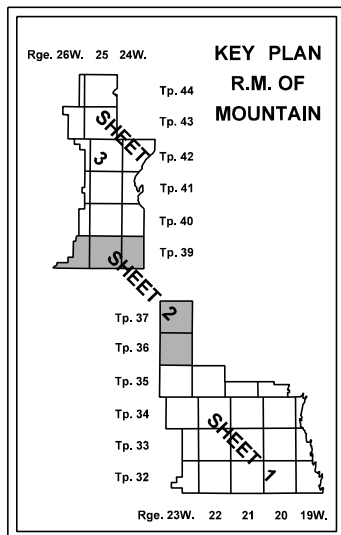
Rge. 27W.

Rge. 26W.

Rge. 25W.

Rge. 24W.

Rge. 23W.



Tp. 37

Tp. 36

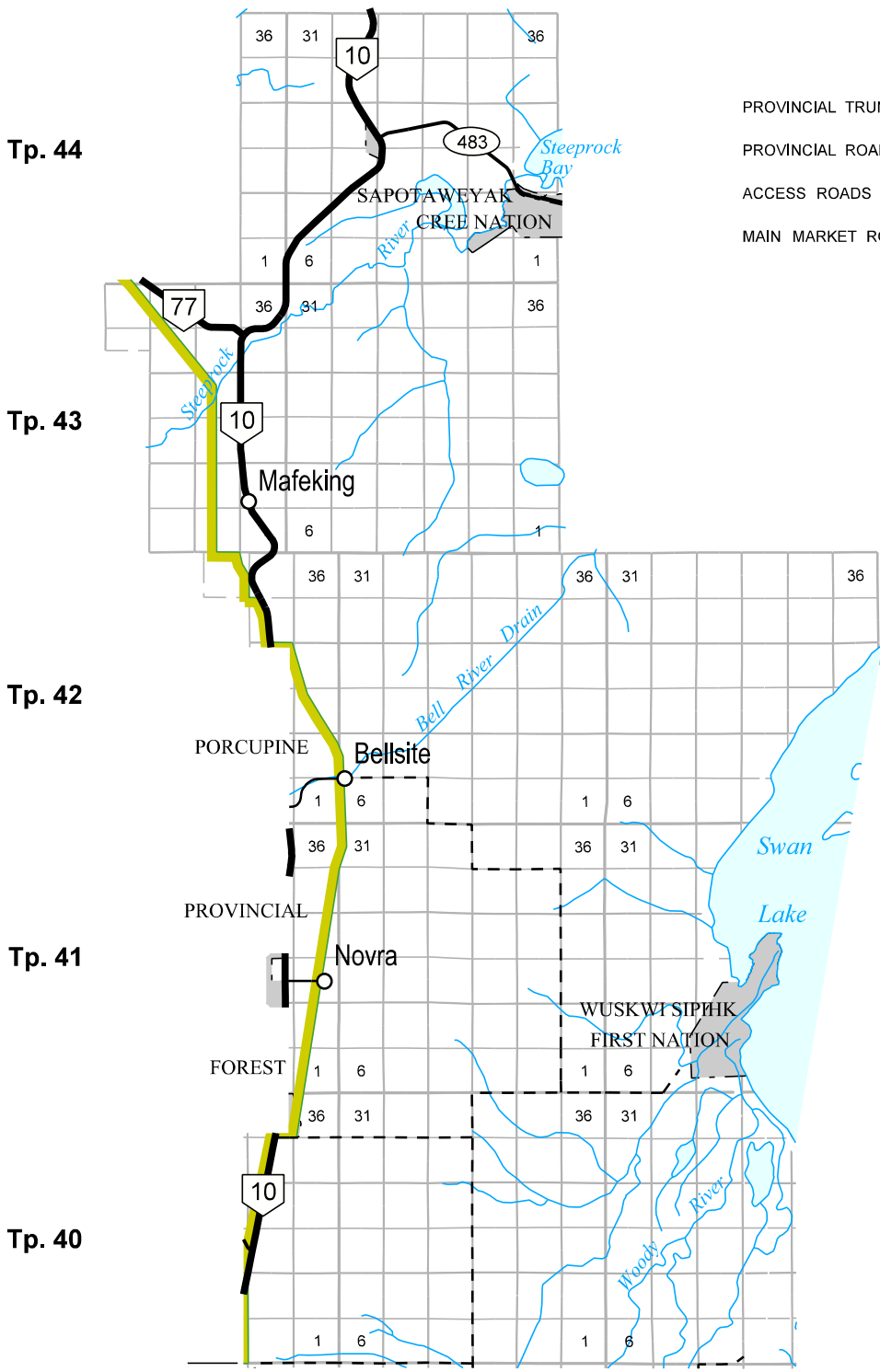
R.M. OF MOUNTAIN
SHEET 1 OF 3

R.M. OF MOUNTAIN



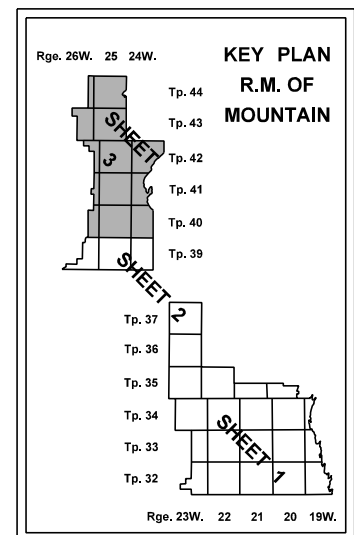
0 5
SCALE IN KILOMETRES

PROVINCE OF MANITOBA
INFRASTRUCTURE
HIGHWAY PLANNING AND DESIGN BRANCH
GEOGRAPHIC & RECORDS MANAGEMENT SECTION
WINNIPEG
JANUARY 1, 2015



LEGEND

- PROVINCIAL TRUNK HIGHWAYS
- PROVINCIAL ROADS
- ACCESS ROADS
- MAIN MARKET ROADS



R.M. OF MOUNTAIN SHEET 2 OF 3

Rge. 26W.

Rge. 25W.

Rge. 24W.

SHEET 3 OF 3