



L.G.D. OF MYSTERY LAKE

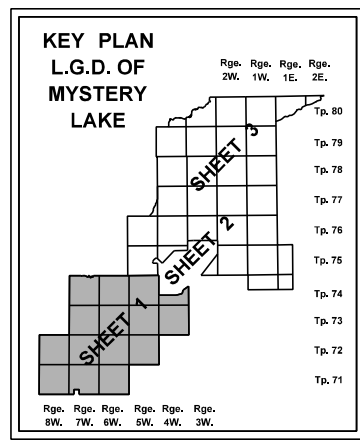
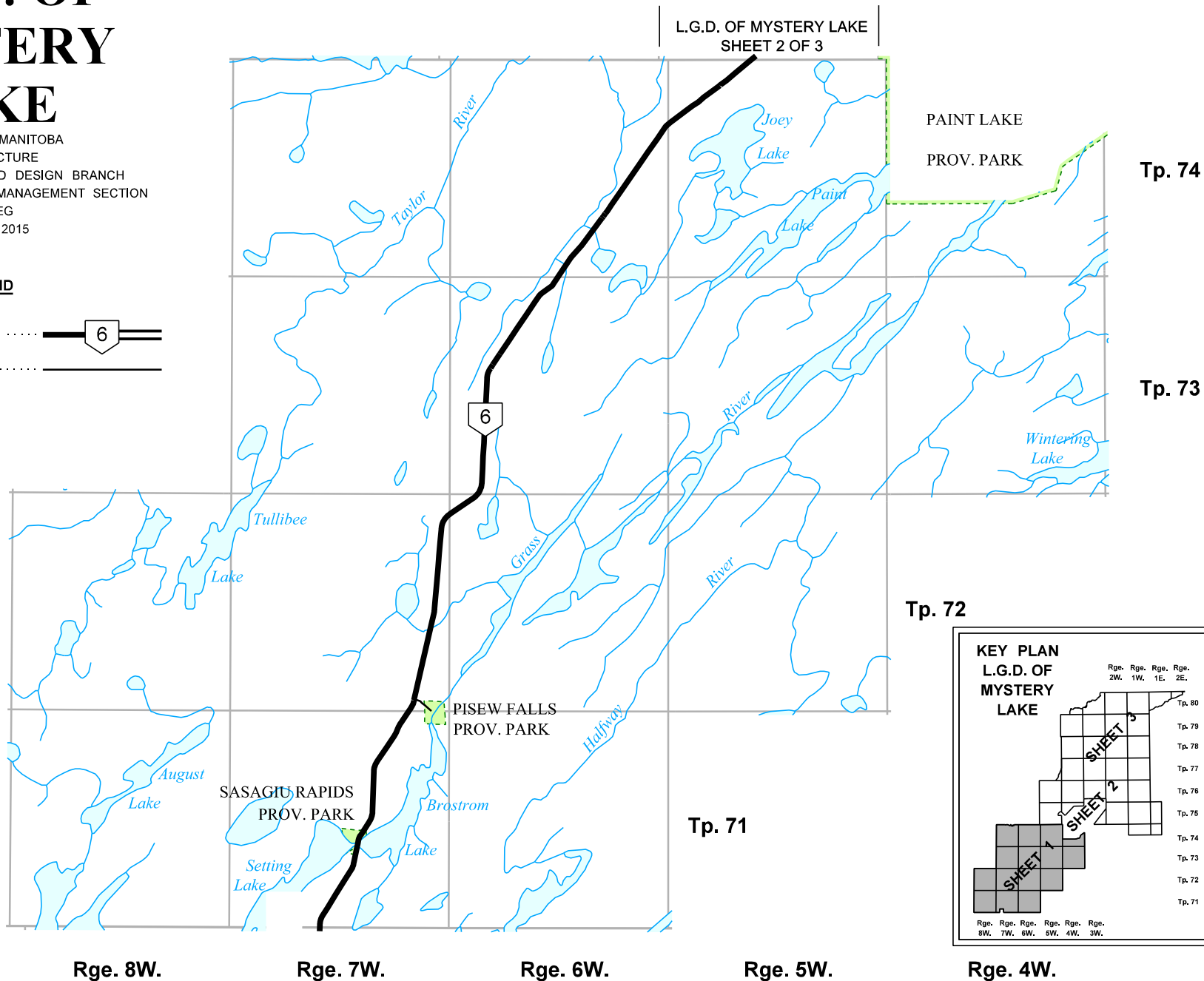
PROVINCE OF MANITOBA
 INFRASTRUCTURE
 HIGHWAY PLANNING AND DESIGN BRANCH
 GEOGRAPHIC & RECORDS MANAGEMENT SECTION
 WINNIPEG
 JANUARY 2015

LEGEND

PROVINCIAL TRUNK HIGHWAYS 
 ACCESS ROADS 



0 5
 SCALE IN KILOMETRES

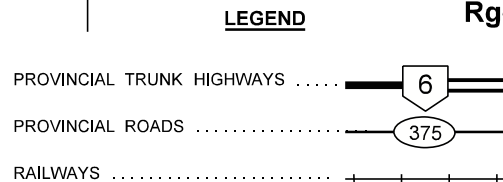
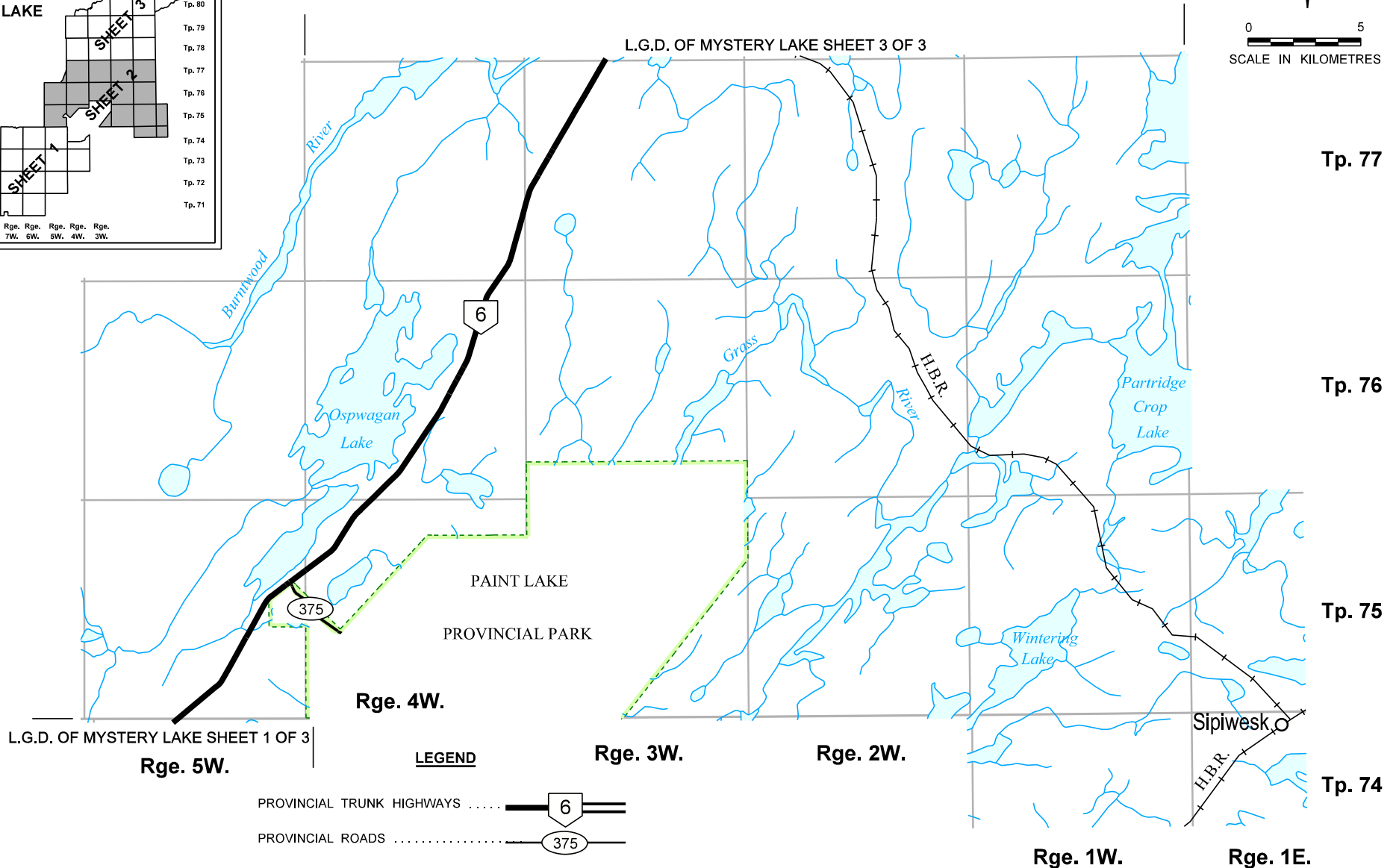
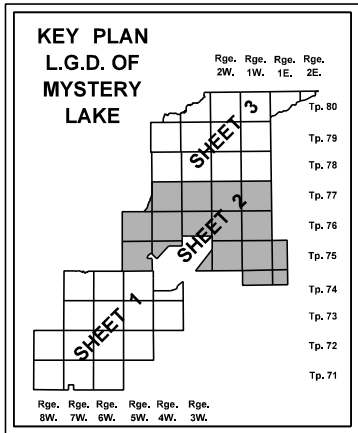


L.G.D. OF MYSTERY LAKE

PROVINCE OF MANITOBA
 INFRASTRUCTURE
 HIGHWAY PLANNING AND DESIGN BRANCH
 GEOGRAPHIC & RECORDS MANAGEMENT SECTION
 WINNIPEG
 JANUARY 2015



0 5
 SCALE IN KILOMETRES






L.G.D. OF MYSTERY LAKE

PROVINCE OF MANITOBA
 INFRASTRUCTURE
 HIGHWAY PLANNING AND DESIGN BRANCH
 GEOGRAPHIC & RECORDS MANAGEMENT SECTION
 WINNIPEG
 JANUARY 2015



0 5
 SCALE IN KILOMETRES

LEGEND

- PROVINCIAL TRUNK HIGHWAYS 
- PROVINCIAL ROADS 
- ACCESS ROADS 
- RAILWAYS 