



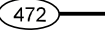


PRAIRIE VIEW MUNICIPALITY

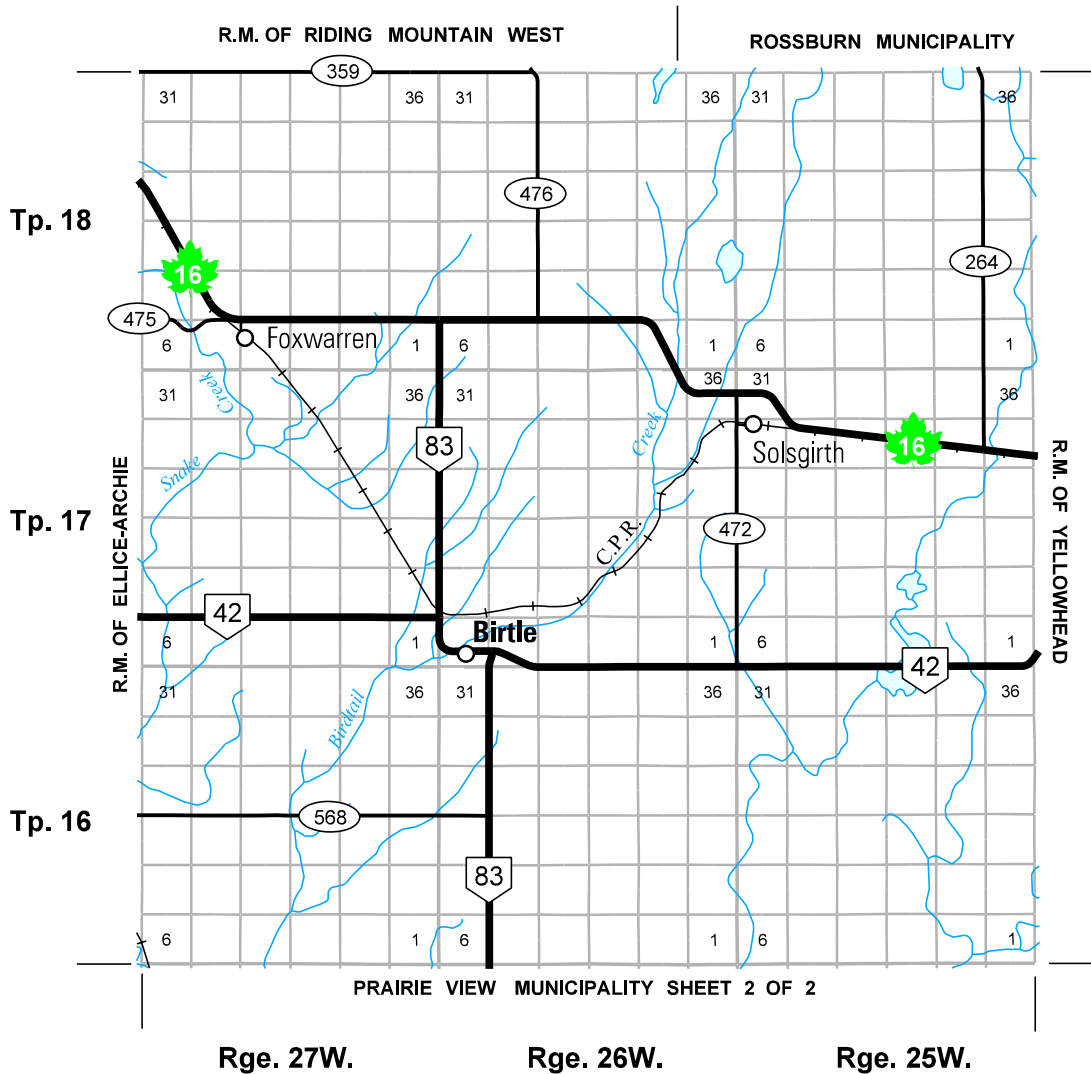
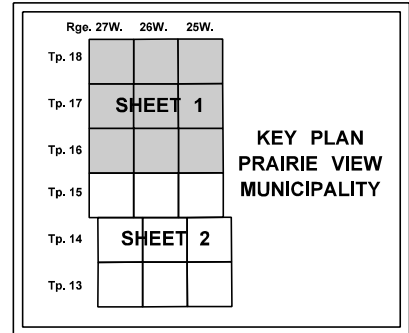


0 5
SCALE IN KILOMETRES

PROVINCE OF MANITOBA
INFRASTRUCTURE
HIGHWAY PLANNING AND DESIGN BRANCH
GEOGRAPHIC & RECORDS MANAGEMENT SECTION
WINNIPEG
JANUARY 1, 2015

LEGEND

- TRANS-CANADA HIGHWAY 
- PROVINCIAL TRUNK HIGHWAYS 
- PROVINCIAL ROADS 
- ACCESS ROADS 
- RAILWAYS 



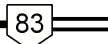
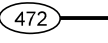

PRAIRIE VIEW MUNICIPALITY



0 5
SCALE IN KILOMETRES

PROVINCE OF MANITOBA
INFRASTRUCTURE
HIGHWAY PLANNING AND DESIGN BRANCH
GEOGRAPHIC & RECORDS MANAGEMENT SECTION
WINNIPEG
JANUARY 1, 2015

LEGEND

- PROVINCIAL TRUNK HIGHWAYS 
- PROVINCIAL ROADS 
- ACCESS ROADS 
- RAILWAYS 