



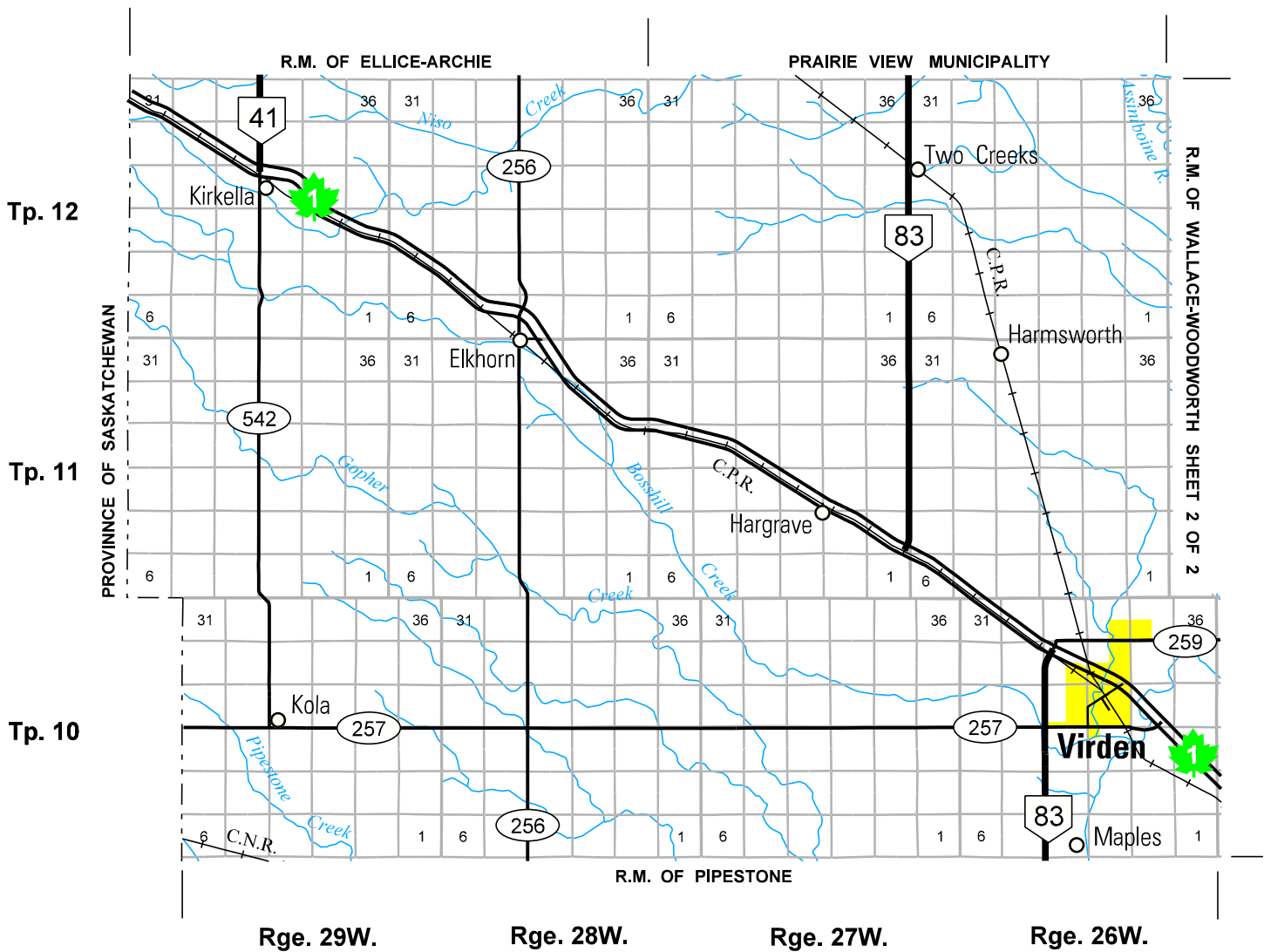
R.M. OF WALLACE-WOODWORTH

PROVINCE OF MANITOBA
 INFRASTRUCTURE
 HIGHWAY PLANNING AND DESIGN BRANCH
 GEOGRAPHIC & RECORDS MANAGEMENT SECTION
 WINNIPEG
 JANUARY 1, 2015

LEGEND

- TRANS-CANADA HIGHWAY _____
- PROVINCIAL TRUNK HIGHWAYS _____
- PROVINCIAL ROADS _____
- ACCESS ROADS _____
- RAILWAYS _____

KEY PLAN R.M. OF WALLACE-WOODWORTH							
	Rge. 29W.	28W.	27W.	26W.	25W.	24W.	23W.
Tp. 12							
Tp. 11		SHEET 1			SHEET 2		
Tp. 10							




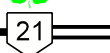
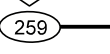
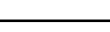



R.M. OF WALLACE-WOODWORTH

0 5
SCALE IN KILOMETRES

PROVINCE OF MANITOBA
INFRASTRUCTURE
HIGHWAY PLANNING AND DESIGN BRANCH
GEOGRAPHIC & RECORDS MANAGEMENT SECTION
WINNIPEG
JANUARY, 2015

LEGEND

- TRANS-CANADA HIGHWAY 
- PROVINCIAL TRUNK HIGHWAYS 
- PROVINCIAL ROADS 
- ACCESS ROADS 
- RAILWAYS 

KEY PLAN R.M. OF WALLACE-WOODWORTH							
	Rge. 29W.	28W.	27W.	26W.	25W.	24W.	23W.
Tp. 12							
Tp. 11		SHEET 1			SHEET 2		
Tp. 10							

